


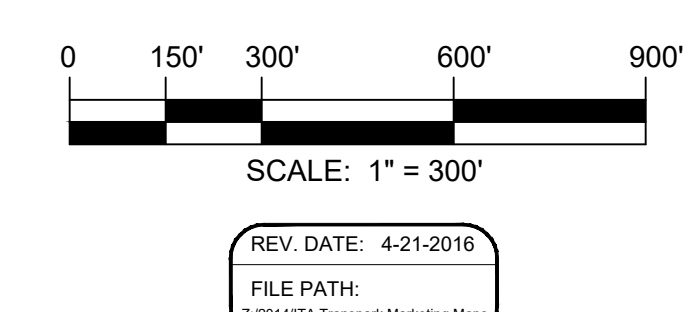
KENTUCKY TRANSPARK PRESENTATION MAP

#	NAME	LABEL
1	ALPA, INC.	ALPA
2	AMERICAN HOWA KENTUCKY, INC.	AH
3	BOWLING GREEN METAL FORMING	BGM
4	CANNON AUTOMOTIVE SOLUTIONS	CANNON
5	GOODWILL INDUSTRIES WESTERN DIVISION	GI
6	GREEN RIVER REGIONAL EDUCATION CO-OP	GRREC
7	SKY COMMUNITY & TECHNICAL COLLEGE	SKY
8	SHILOH	SHILOH
9	WARREN COUNTY AREA TECHNOLOGY CENTER	WCATC
10	BILSTEIN NORTH AMERICA	BILSTEIN
11	TMS AUTOMOTIVE	TMS
12	BUILDING PAD SITE	60,350 S.F. EXP. 2011/80 S.F.
13	SPECULATIVE BUILDING	108,000 S.F. EXP. 432,000 S.F.
14	QUIVER VENTURES, LLC	60,000 S.F.
15	SPECULATIVE BUILDINGS	60,000 S.F.
16	SPECULATIVE BUILDINGS	60,000 S.F.
17	SPECULATIVE BUILDINGS	60,000 S.F.

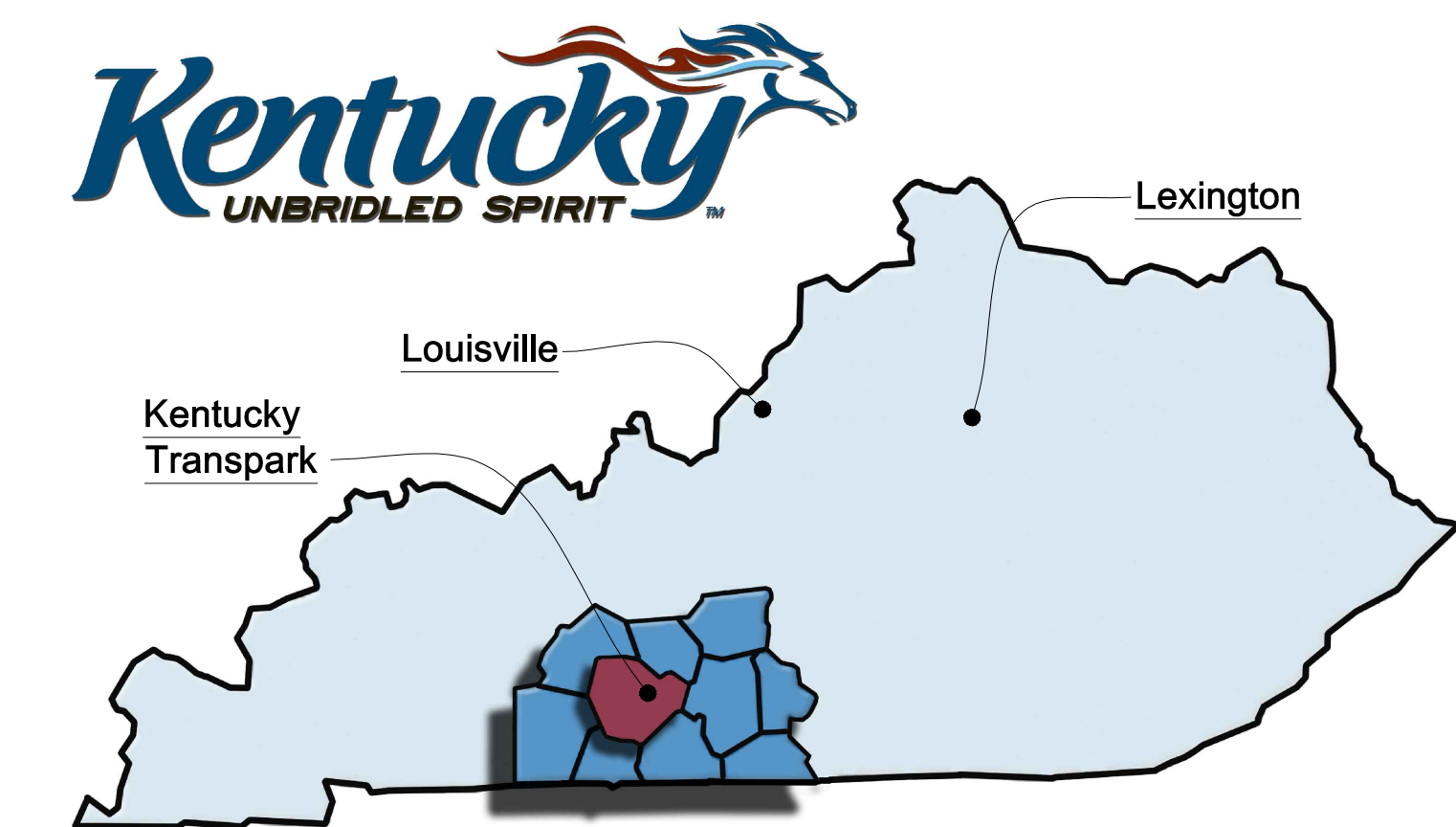
MAP LEGEND	
DESCRIPTION	
ITA Property	
BGAEDA Property	
Sold	
Existing Building	
Existing Substation	
Existing ITA Pond	
Future Substation & Streets	
Future Buildings	



KENTUCKY TRANSPARK



REV. DATE: 4-21-2010
FILE PATH: C:\Kentucky Transpark Map\Map



Lot 18 0.46 AC. ±
Lot 19 0.47 AC. ±